

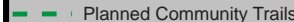







**EXISTING FACILITIES**

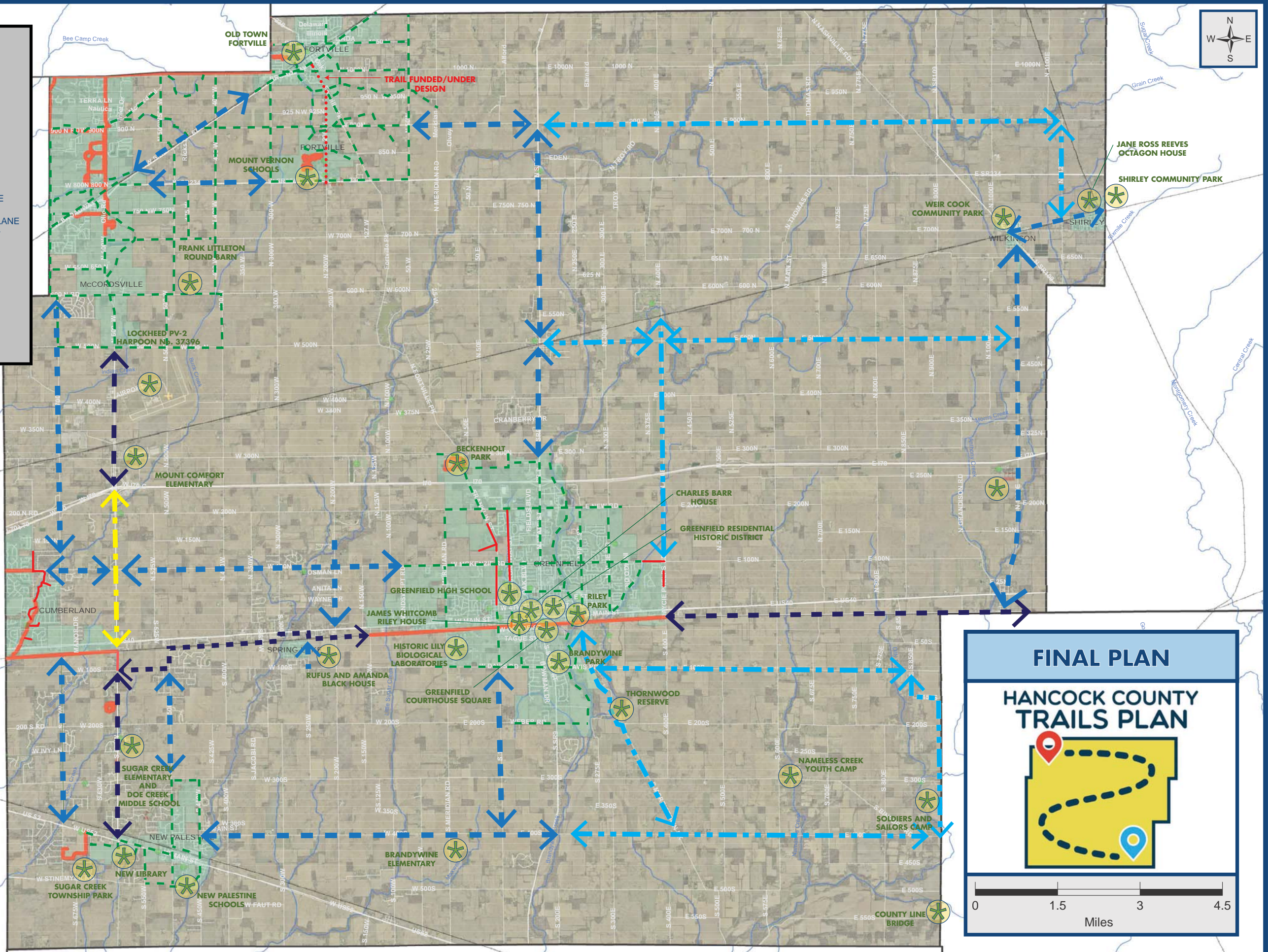
-  Existing Trails
-  US Bike Route
-  Planned Community Trails
-  Community Points of Interest

**DRAFT PLAN LEGEND**

-  PROPOSED MULTI-USE TRAIL
-  PREFERRED ROUTE MULTI-USE TRAIL
-  PROPOSED PROTECTED BIKE LANE
-  PROPOSED SHARED ROADWAY

**PREVIOUSLY PLANNED TRAILS**

- 200 West
- 600 West
- Penny Trail (600 West to 150 West)
- SR 9 (300 N to 500 North)
- SR 234
- SR 67



**FINAL PLAN**

**HANCOCK COUNTY TRAILS PLAN**



0      1.5      3      4.5  
Miles

